

WELCOME!

We are pleased you are here to learn more about and provide feedback on the proposed project.

STP-281-1(117); C.N. 42619

In Red Cloud

HOW TO GET THE MOST OUT OF THIS MEETING:



Review each display and talk with project team members to learn more and share your ideas



Spend as much or as little time with us as you like



Complete a comment form and drop it in the box

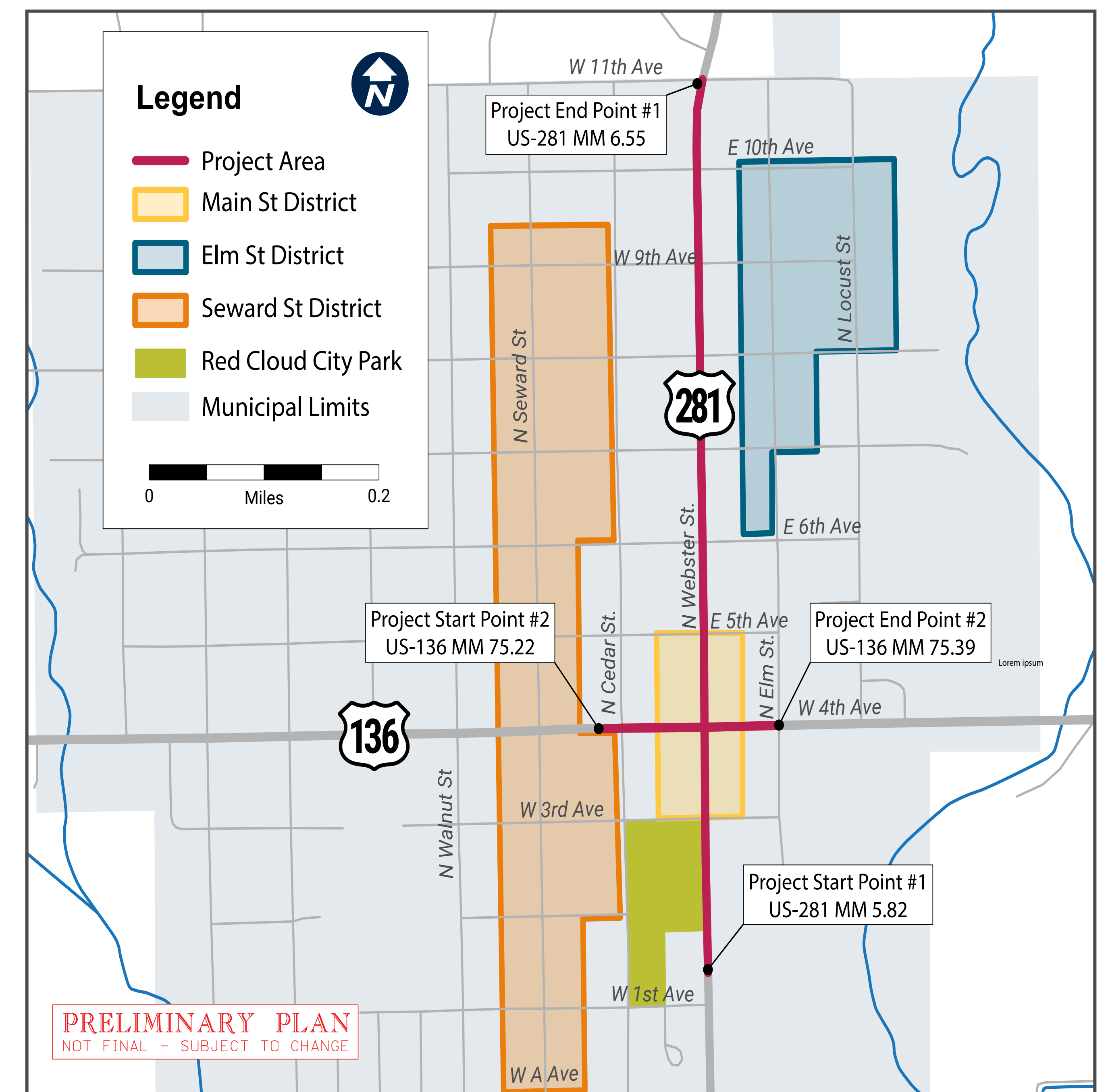
THE NEED FOR IMPROVEMENT

This project would provide much needed improvements to U.S. Highway 281 (US-281) and U.S. Highway 136 (US-136) within the city of Red Cloud in Webster County.

The proposed improvements include:

- reconstructing pavement
- constructing new sidewalk and curb ramps
- removing and replacing existing street lighting; reusing ornamental lighting in the downtown when possible
- constructing storm sewer and utility improvements

These proposed improvements would improve the travel efficiency and safety along these portions of US-281 and US-136.



TIMELINE

NDOT is currently in the Preliminary Design and Public Input phase of this project. Construction could begin as early as summer 2025 and be completed by summer 2026.

The proposed project would require the acquisition of additional property rights, which could include new right-of-way (ROW), control of access (CA), permanent easements (PE), and/or temporary easements (TE).

If your property is impacted by this project, you will be contacted by a representative once the design footprint has been established.

Anticipated Project Timeline

Preliminary Design, Brick Condition Assessment,
Alternatives Development, and Public Input

2012-2022

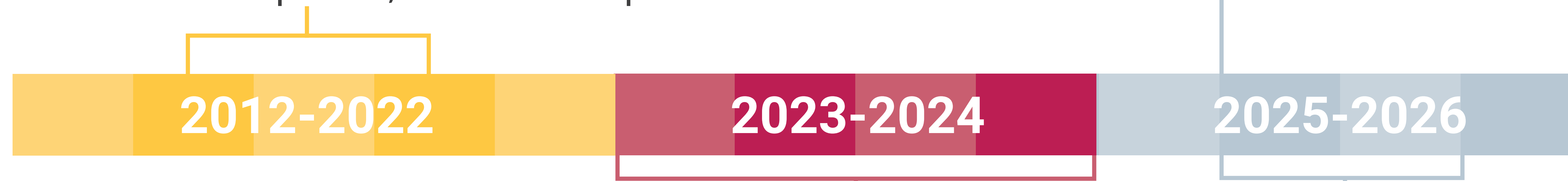
2023-2024

Final Design
and Permitting

Pre-Construction
Open House

2025-2026

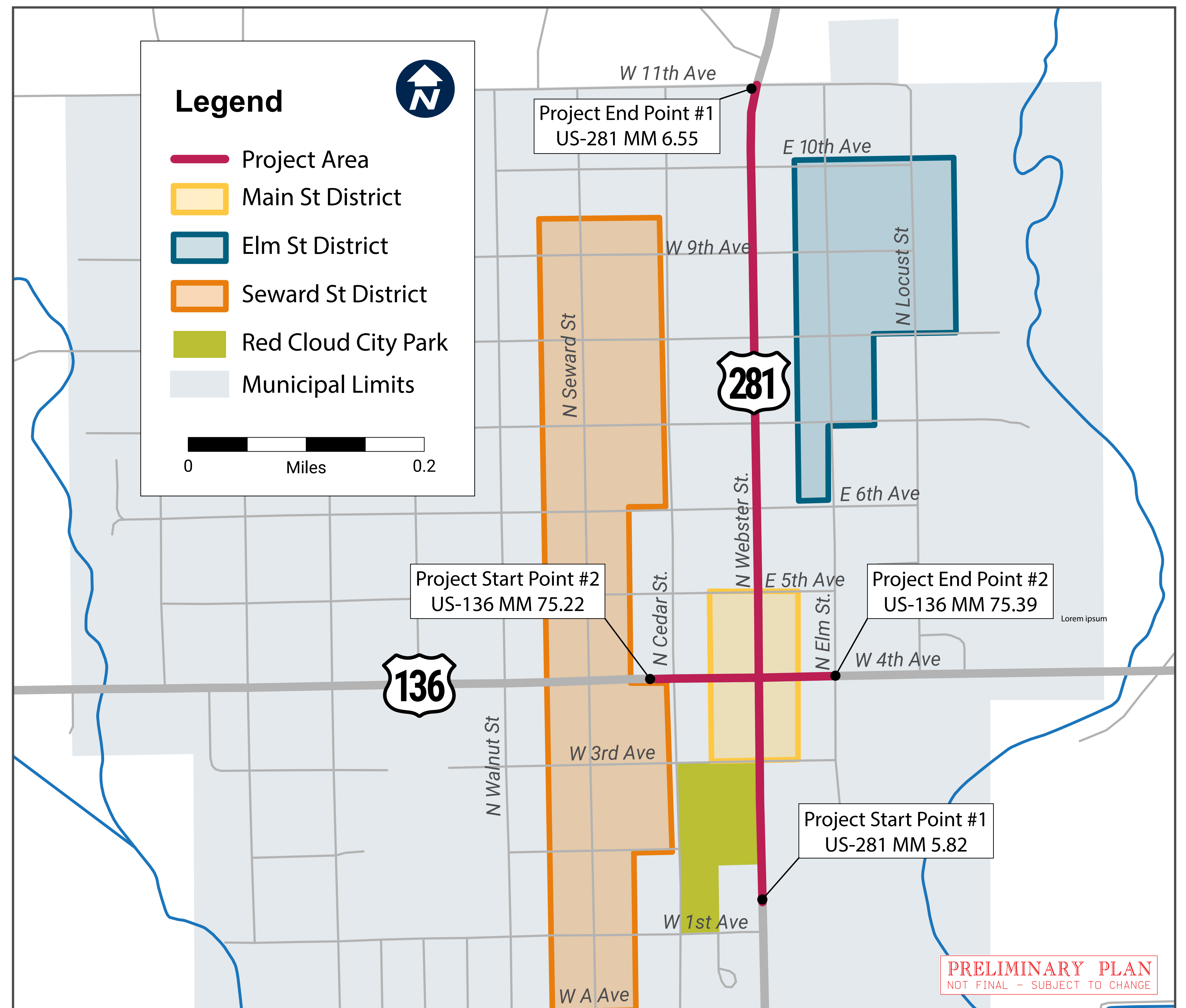
Construction



Potential Project Impacts

Red Cloud City Park is within the project area; impacts are anticipated due to sidewalk and curb work.

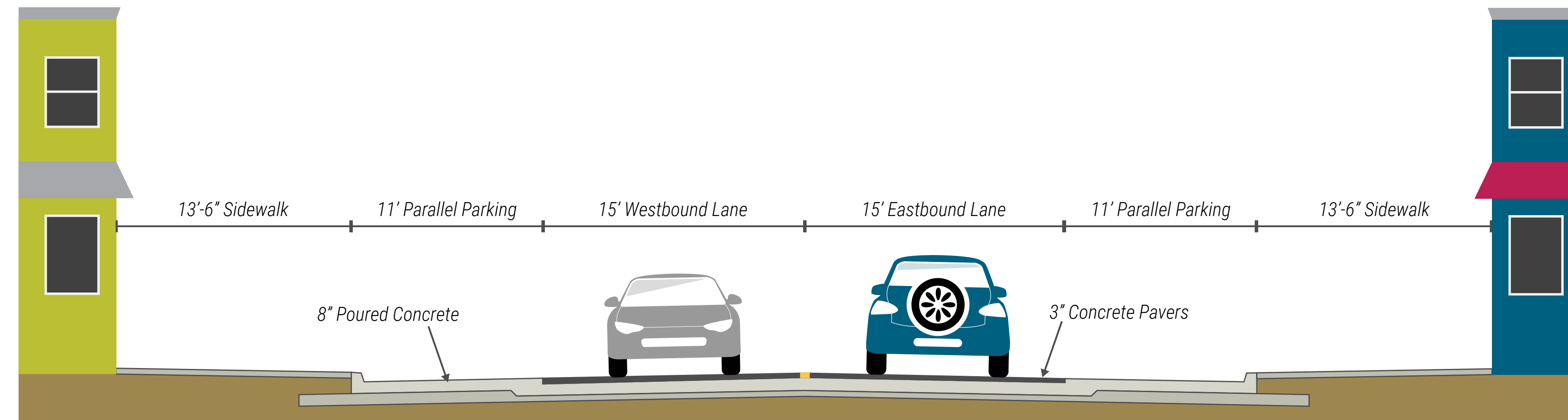
Effects to historic properties are being evaluated and the proposed project is seeking ways to avoid adversely affecting historic properties. Comments related to historic properties would be taken at the open house public meeting.



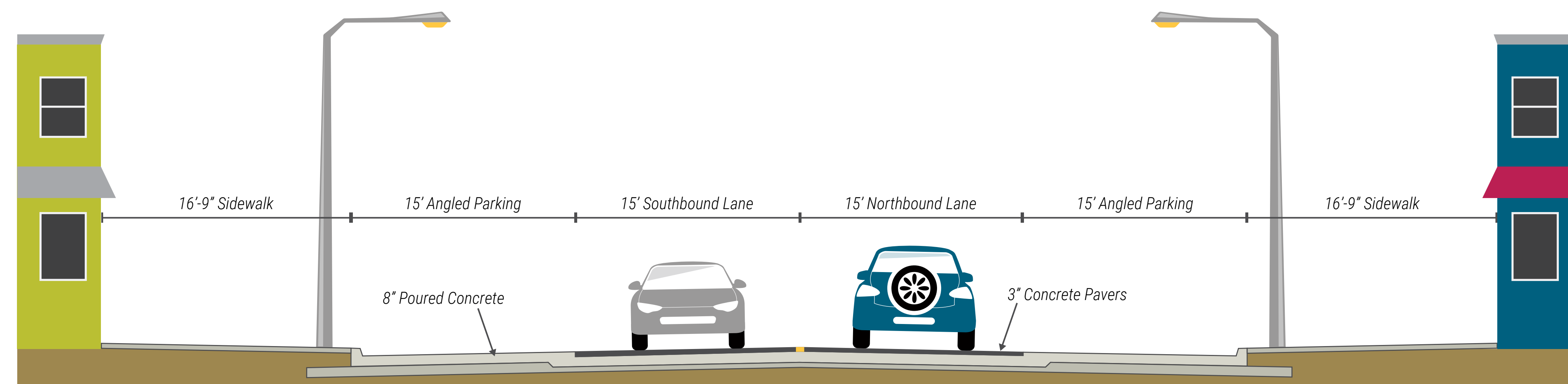
Typical Cross Sections

PRELIMINARY PLAN
NOT FINAL - SUBJECT TO CHANGE

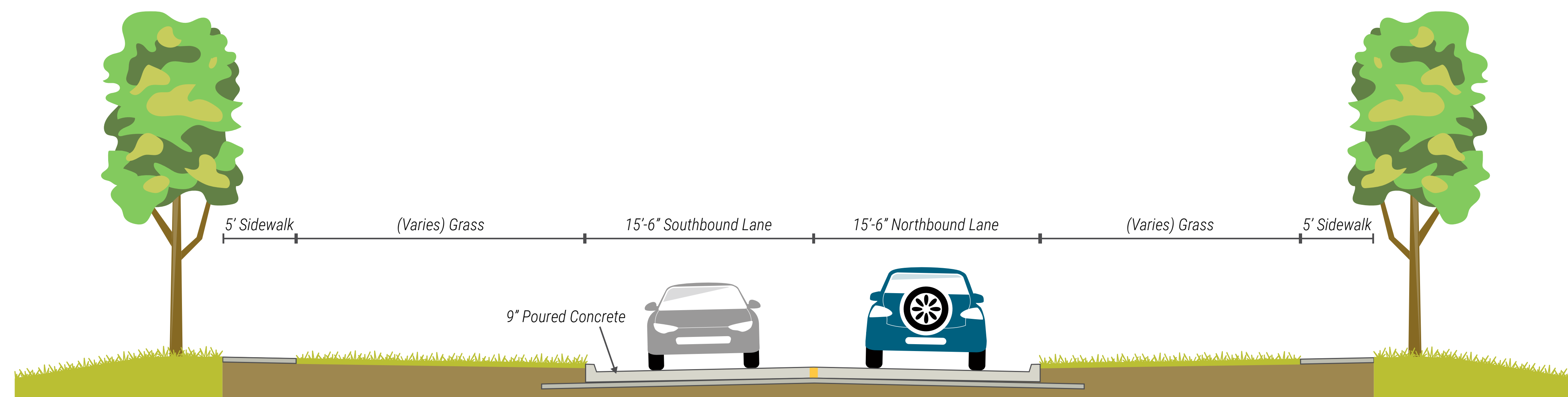
US-136/W 4th Ave within Main St Historic District



US-281/Webster St within Main St Historic District



US-281/Webster St outside Main St Historic District



Existing Conditions



Significant deterioration



Horizontal/vertical displacement



Corner breaks and rounded edges

MAIN STREET HISTORIC DISTRICT



U.S. HWY 136

THIRD AVENUE

U.S. HWY 281

WEBSTER STREET

FIFTH AVENUE



Damage on underside of bricks, not visible from surface

FOURTH AVENUE



Uneven patches



Missing bricks

STP-281-1(117) IN RED CLOUD; C.N. 42619

Alternative 1

All Concrete



STP-281-1(117) IN RED CLOUD; C.N. 42619

Alternative 2

Brick in Roadway Only



Preliminary preferred alternative

PRELIMINARY PLAN
NOT FINAL - SUBJECT TO CHANGE

STP-281-1(117) IN RED CLOUD; C.N. 42619

Alternative 3

Brick in Roadway and Parking



Alternative 4

Brick in Roadway, Parking and Intersection



Alternative 5

Brick in Roadway and Intersection

