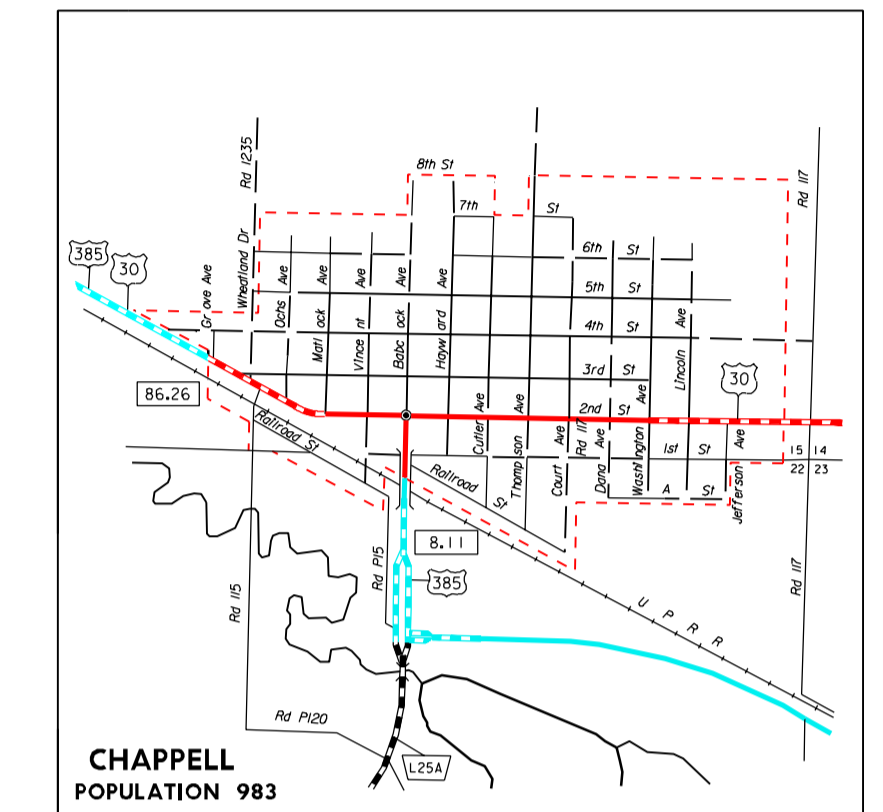
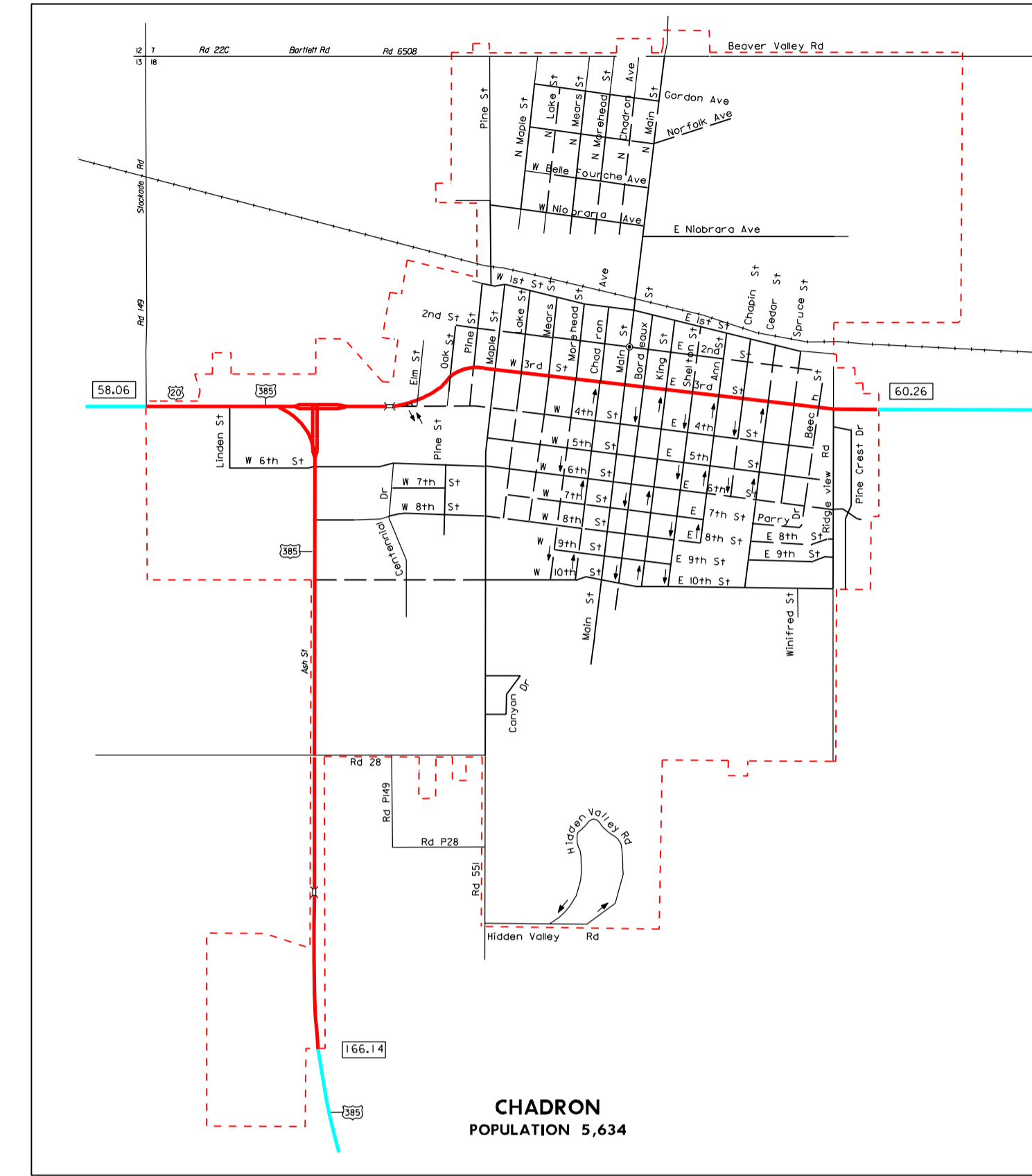
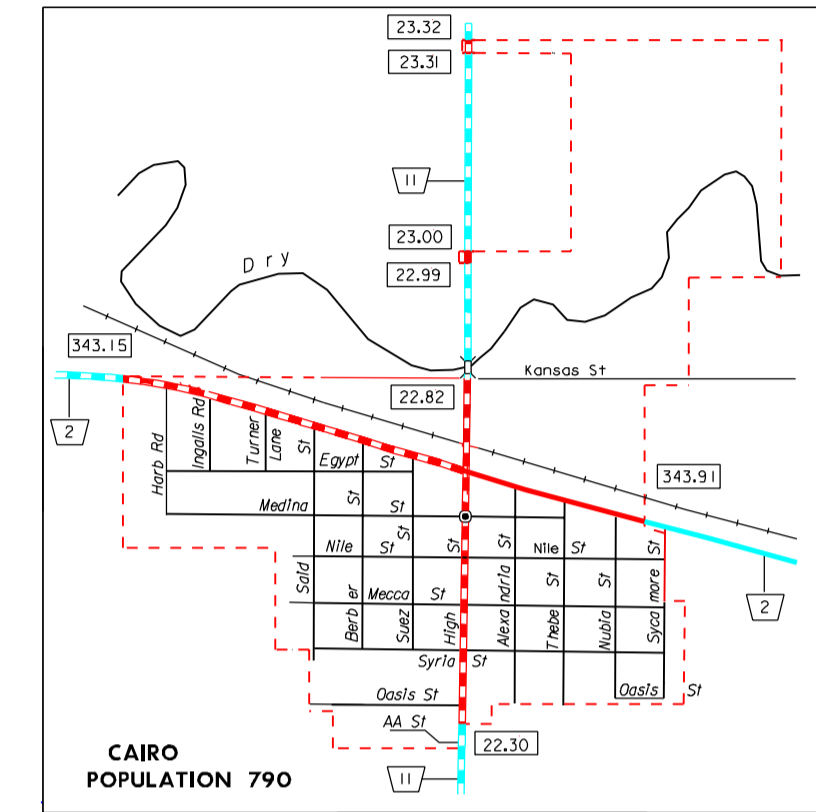
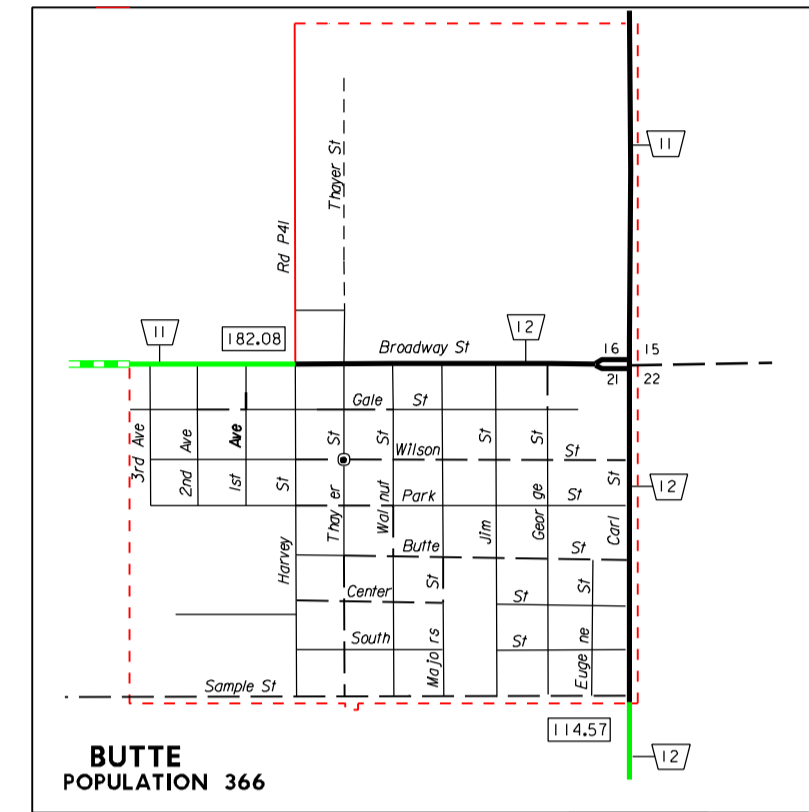
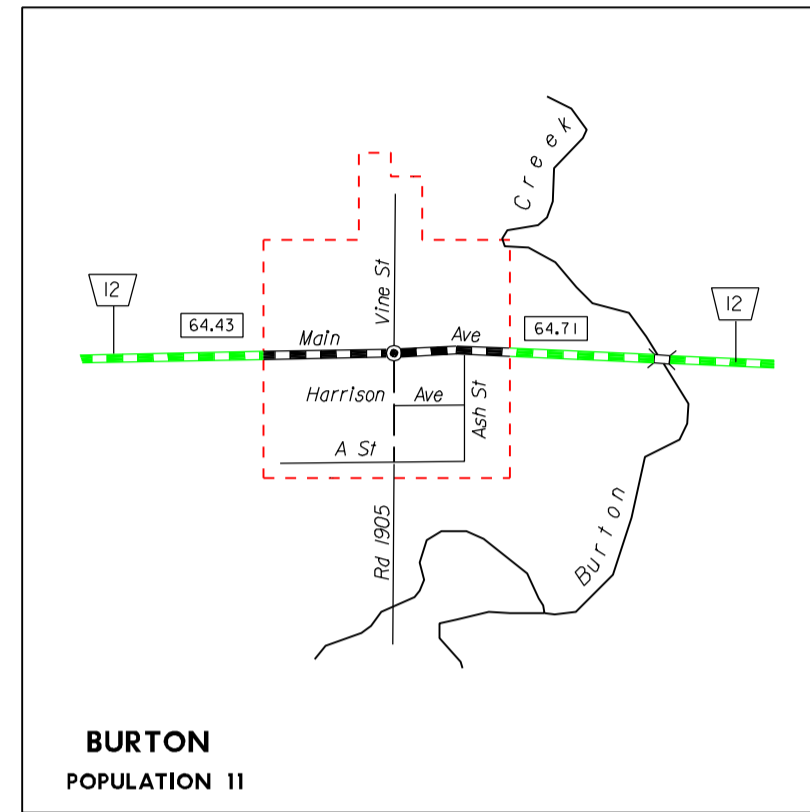
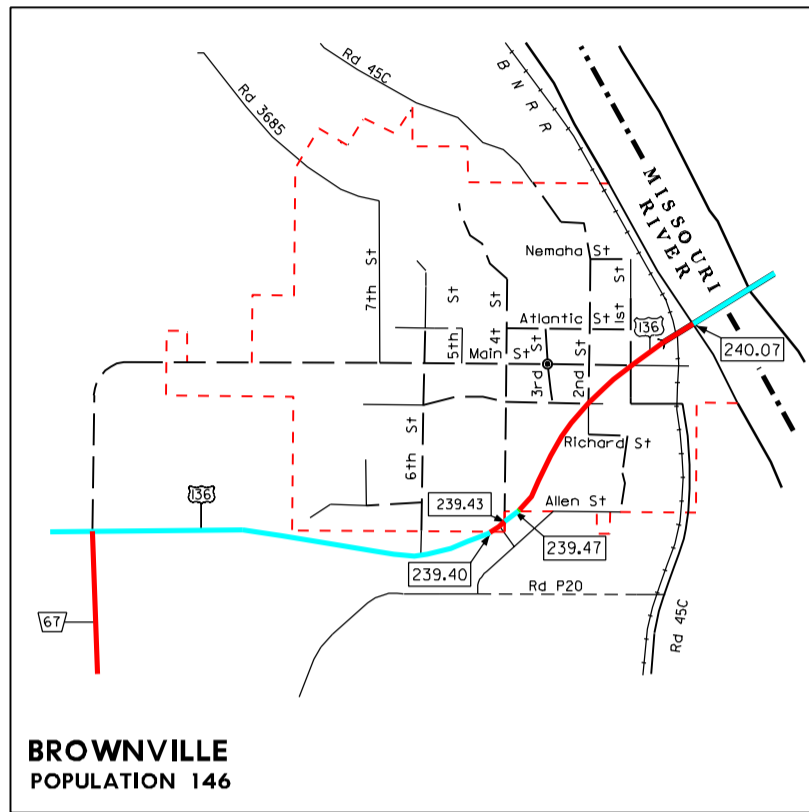


# HIGHWAY BEAUTIFICATION CONTROL SYSTEM MAPS



- INTERSTATE
- CONTROLLED ROUTES
- COMBINED CONTROLLED ROUTES & NEBRASKA BYWAYS
- NEBRASKA BYWAY

ATTACHMENT I PAGE 2 of 9 January, 2004

